


MICROFILMED



Heights

N57-44W 318.6'

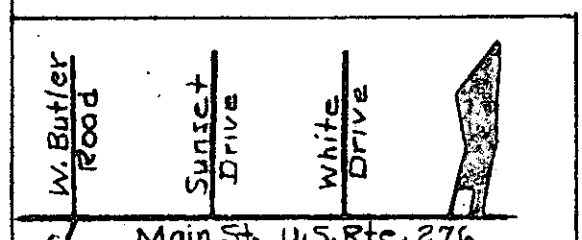
Sunset

O.I.P.

S56-36W 250.15'

1.18 E 30 E 89 N

Knollwood



Main St. U.S. Rte. 276

THIS PLAT IS NOT A SUBDIVISION AS DEFINED BY THE GREENVILLE COUNTY SUBDIVISION REGULATIONS.  
4-19-84 *John J. Wray Jr.*  
Chairman, Secretary, or Director of Planning.  
Greenville County Planning Commission

3.2967 AC.

O.I.P.

S88-11W 200'

435.97'

179.02'

N88-11E 45.47'

Exxon 0.8633 AC.

N80-28E 150'

70'

478.75'

E 77-33 N

John C. Jr. & Faye W. Henderson

479-34

White Drive

Real Estate 614-47

896.6'

I.P.

200'

S18-07E

I.P.

77.57'

I.P.

U. S. Rte. 276 Main St.

DONNIE S. TANKERSLEY R.M.C.

APR 6 3 17 PM '84

GREENVILLE CO. S.C.

FILED

PROPERTY OF

L.D. CARSONS, INC.


10-L-69

GREENVILLE CO. MAULDIN, S. C.

Scale 1"=100' Jan. 3, 1978

T. H. Walker Jr. Reg. L. S. 3182

300 Maple Dr. Mauldin, S. C.



Error of closure  
exceed 1/2500  
Tax Map Ref. M-8.1-1-3.  
Plat revised 4/1/84.

3.00 CI

T. H. Walker Jr.